

Date Published: 28 April 2021



LOCAL OUTBREAK ENGAGEMENT BOARD

27 APRIL 2021

SUPPLEMENTARY PAPERS

TO: ALL MEMBERS OF THE LOCAL OUTBREAK ENGAGEMENT BOARD

The following papers were available at the meeting.

These were not available for publication with the rest of the agenda.

Kevin Gibbs
Executive Director: Delivery

	Page No
4. NATIONAL AND LOCAL COVID-19 STATUS	1 - 6
To provide an update on the status of the Covid-19 pandemic at a national and local level and to give guidance on understanding and using available data at a local level.	

This page is intentionally left blank

LOEB COVID-19 Briefing

1

27th April 2021

The information included in this briefing is correct at
21st April 2021 12 noon

Agenda Item 4

Situational Awareness

Bracknell Forest has had 7,061 confirmed cases of COVID-19 so far. Over the last 7 days (15th – 21st Apr) there has been 17 new cases of COVID-19.

The current weekly rate is 13.9 per 100,000 population, which is an 59% decrease on the week before. Bracknell Forest's rate for people aged 60 and over has also decreased in the last week at 4.1 per 100,000 population.

Situational Awareness indicators from 15th April to 21st April* in comparison to previous 7-day period

Area	Individuals tested per 100,000 population (7-day moving average)		Percentage individuals test positive (weekly)		Cases per 100,000 population - all ages (weekly)		Cases per 100,000 population - 60+ (weekly)		Number of confirmed cases (last 7 days)
	Value	Change	Value	Change	Value	Change	Value	Change	
Bracknell Forest	299.9	↓	0.7	↓	13.9	↓	4.1	↓	17
Reading	384.3	↓	0.6	↓	27.2	↑	3.7	→	44
Slough	344.7	↓	2.3	↓	56.8	↓	18.6	↓	85
West Berkshire	286.2	↑	0.3	↓	12.6	↓	5.0	↑	20
Windsor and Maidenhead	325.6	↓	0.8	↓	27.1	↑	13.7	↑	41
Wokingham	272.6	↓	0.8	↓	19.9	→	7.6	↑	34
South East	343.1	↓	0.6	↓	18.3	↑	7.5	↓	1,633
England	368.1	↑	0.8	↓	24.8	↓	9.6	↓	13,942

Source: PHE Regional South East Situational Awareness Report (26th April 2021)

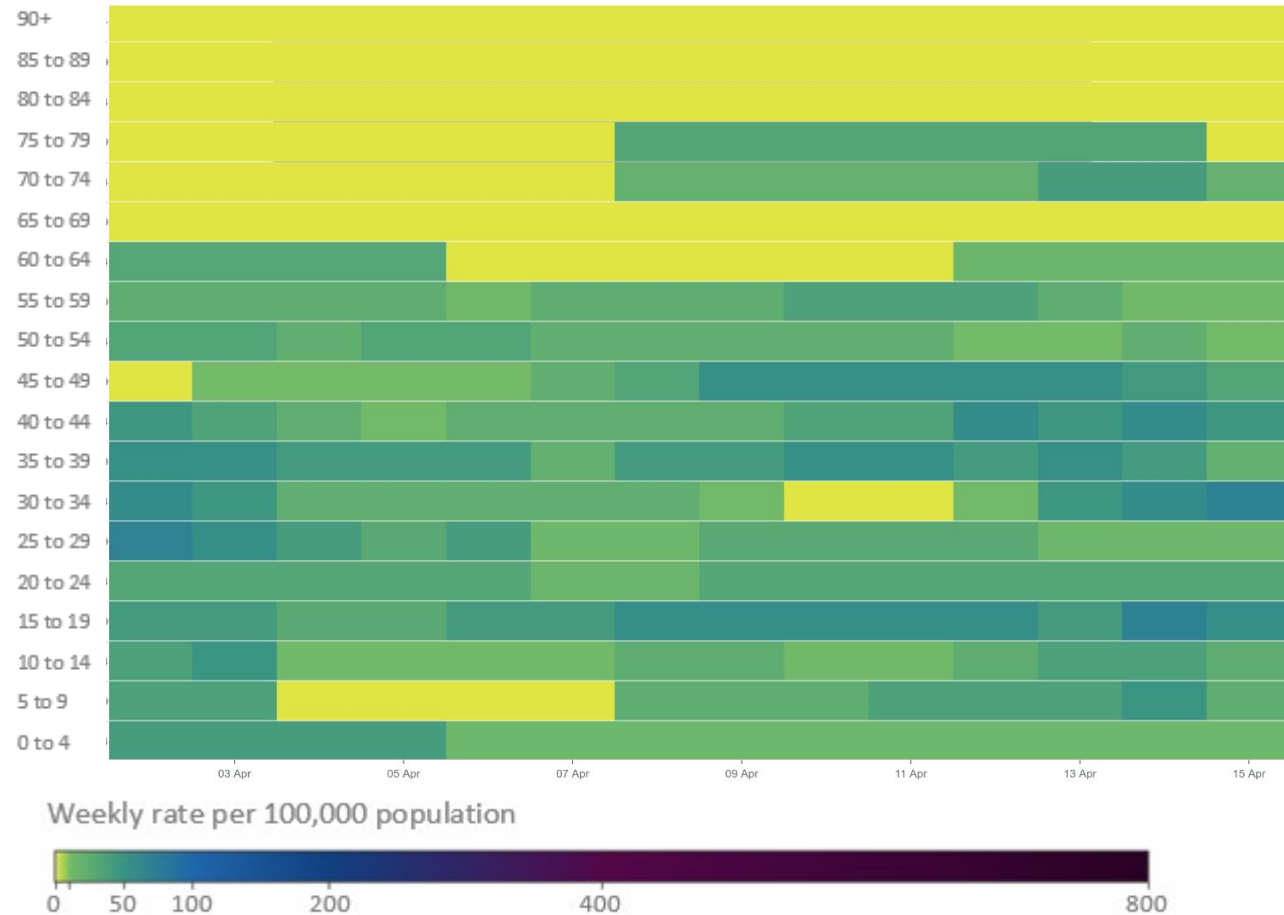
* Dates and figures refer to specimen date

Bracknell Forest

Weekly rate information is now available by 5-year age band. This heatmap enables us to see the levels of Covid-19 diagnoses by age group in Bracknell Forest and this has changed over time. Darker colours show higher weekly care rates by 100,000 population.

Weekly case rates at 15th April show the highest rates in people aged 30 to 34 (70 per 100k) and 15 to 19 (56 per 100k). There were no cases for people aged 60 to 69 or 75 and over.

Weekly rates by age group in Bracknell Forest from 2nd to 15th April 2021

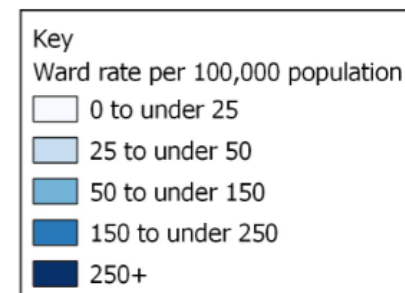
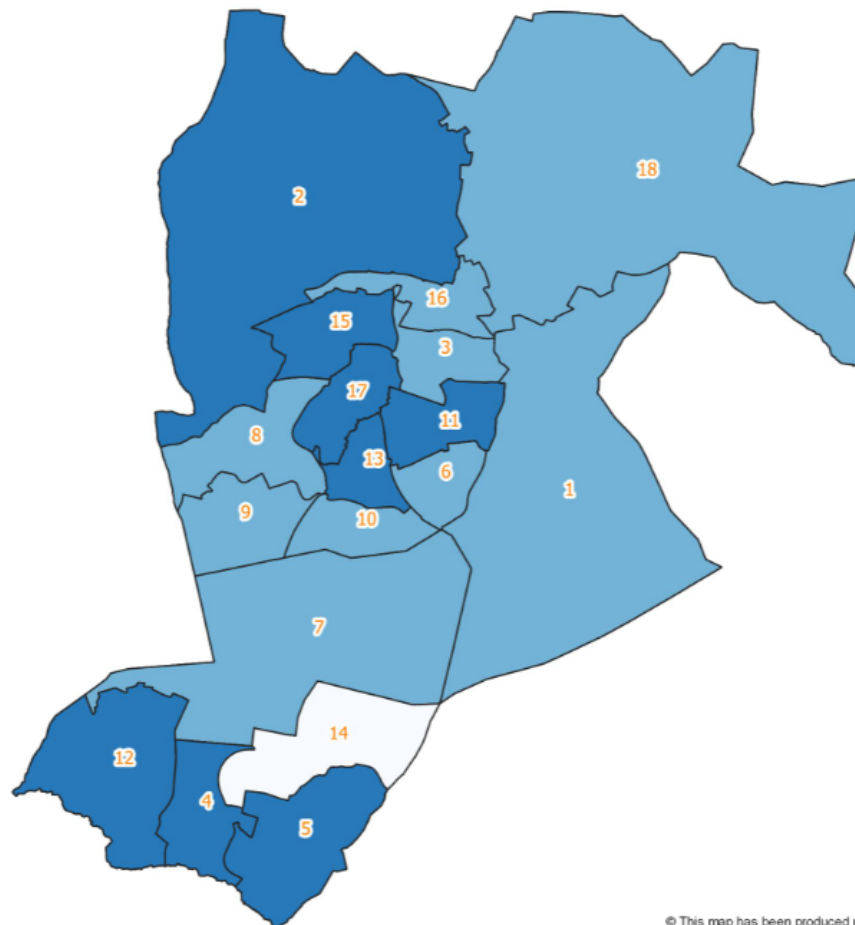


Information on case rates since the start of the pandemic can be found at: [Cases | Coronavirus in the UK \(data.gov.uk\)](https://data.gov.uk/cases/coronavirus-in-the-uk)

Bracknell Forest

4-Weekly rate of confirmed COVID-19 cases by Ward in Bracknell Forest for the period 19th March to 15th April 2021

Map ID	Ward Name
1	Ascot Ward
2	Binfield with Warfield Ward
3	Bullbrook Ward
4	Central Sandhurst Ward
5	College Town Ward
6	Crown Wood Ward
7	Crowthorne Ward
8	Great Hollands North Ward
9	Great Hollands South Ward
10	Hanworth Ward
11	Harmans Water Ward
12	Little Sandhurst and Wellington Ward
13	Old Bracknell Ward
14	Owlsmoor Ward
15	Priestwood and Garth Ward
16	Warfield Harvest Ride Ward
17	Wildridings and Central Ward
18	Winkfield and Cranbourne Ward



© This map has been produced using the PHE Second Generation Surveillance System (SGSS) and Ordnance Survey OpenData 2020

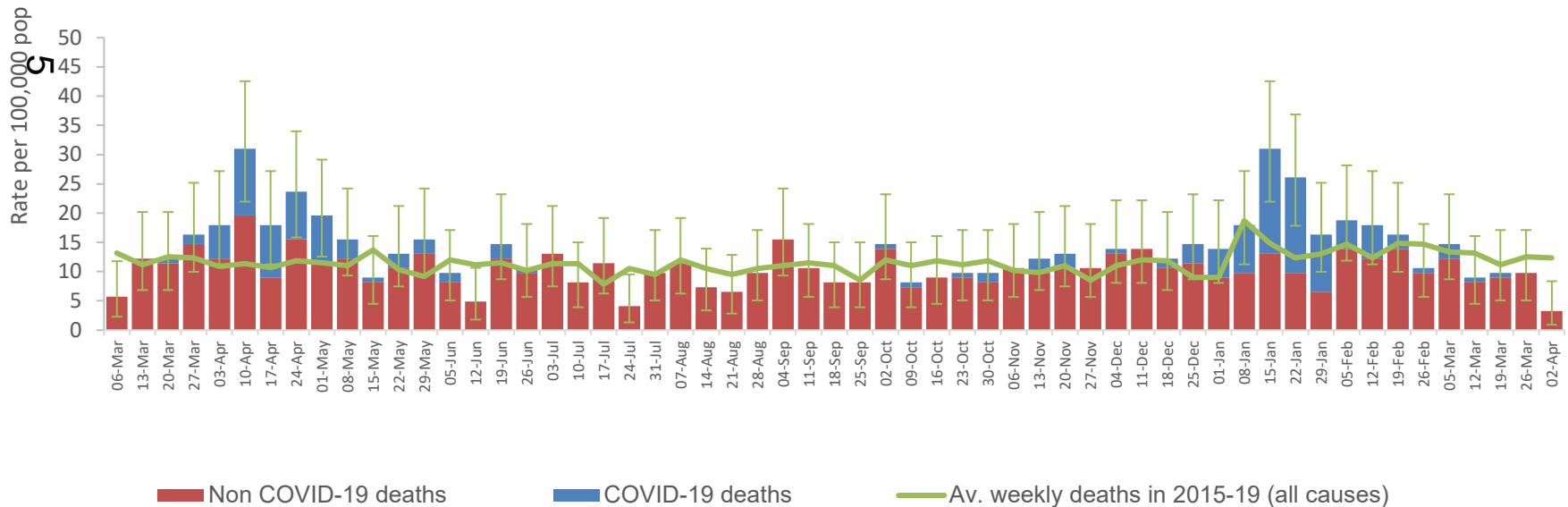
To see case, rate and trend information at an MSOA-level, go to <https://coronavirus.data.gov.uk/details/interactive-map>

Deaths

There have been 183 COVID-19 related deaths during the pandemic. No deaths were recorded in the last week (3rd – 9th Apr-21).

Since March 2020, Bracknell Forest's all-cause mortality rate has been 13% higher than the previous 5 year average, which equates to 121 additional deaths.

Mortality in Bracknell Forest per 100,000 population
(2020 compared to 2015-19 average)



Source: [Office for National Statistics; Death registrations and occurrences by local authority](#)

Covid-19 Vaccinations in Berkshire

Nearly 413,000 people living in Berkshire have now received a Covid-19 (dose 1) vaccination. This is an increase of approximately 7,000 people since last week.

Number of Covid-19 (dose 1) vaccinations by LA and age group (8th December 2020 to 11th April 2021)

LA	Under 50	50-54	55-59	60-64	65-69	70-74	75-79	80+	Total
Bracknell Forest	14,270	8,134	7,806	6,512	5,279	4,800	3,422	4,653	54,876
Reading	19,116	9,126	8,440	6,838	5,439	5,067	3,841	5,593	63,460
Slough	21,832	7,761	6,775	5,891	4,642	3,565	2,306	3,628	56,400
West Berkshire	16,019	11,718	11,177	9,515	8,205	8,424	6,211	7,962	79,231
RBWM	22,680	10,577	9,986	8,282	6,830	7,013	5,383	8,003	78,754
Wokingham	18,167	11,590	11,246	9,391	7,561	7,881	5,994	8,396	80,226

94% of people aged 80 and over have now received a vaccination in Berkshire and 89% of people aged 50 and over.

Estimated population coverage by LA and age group (8th December 2020 to 11th April 2021)

LA	16-49	50-54	55-59	60-64	65-69	70-74	75-79	80+	16+
Bracknell Forest	24%	85%	88%	89%	91%	93%	94%	95%	52%
Reading	17%	76%	80%	83%	86%	90%	91%	92%	39%
Slough	24%	73%	77%	80%	83%	87%	88%	87%	42%
West Berkshire	23%	89%	91%	92%	94%	96%	97%	97%	57%
RBWM	31%	84%	86%	87%	90%	93%	94%	94%	58%
Wokingham	22%	87%	90%	91%	93%	95%	96%	96%	54%
England	25%	82%	85%	88%	91%	94%	95%	95%	53%

Source: [Statistics » COVID-19 Vaccinations \(england.nhs.uk\)](https://www.statistics.gov.uk/COVID-19/Vaccinations)