

Date Published: 12 January 2021



## **LOCAL OUTBREAK ENGAGEMENT BOARD**

**12 JANUARY 2021**

### **SUPPLEMENTARY PAPERS**

**TO: ALL MEMBERS OF THE LOCAL OUTBREAK ENGAGEMENT BOARD**

The following presentation was not available for publication with the rest of the agenda.

Kevin Gibbs  
Executive Director: Delivery

	<b>Page No</b>
<b>4. NATIONAL AND LOCAL COVID-19 STATUS</b>	<b>1 - 12</b>
To provide an update on the status of the Covid-19 pandemic at a national and local level and to give guidance on understanding and using available data at a local level.	

This page is intentionally left blank

*Working  
together for  
health and  
wellbeing*

**Public  
Health  
for Berkshire**

# Berkshire Weekly COVID-19 Briefing

1

## Bracknell Forest LOEB 12.1.21

Agenda Item 4

# Berkshire Weekly COVID-19 Briefing

This briefing has been produced to share the latest local COVID-19 information with a wider audience and includes:

- Current information and surveillance
- Key messages from the Directors of Public Health in Berkshire and the six local authorities

2



# Situational Awareness

Bracknell Forest has had 4,296 confirmed cases of COVID-19 up until 6<sup>th</sup> January 2021. Between 25<sup>th</sup> – 31<sup>st</sup> Dec there had been 961 new cases of COVID-19, which made-up 22% of all Bracknell Forest’s cases across the whole pandemic.

The current weekly rate is 698.5 per 100,000 population, which is 12% lower than the week before. Bracknell Forest’s rate for people aged 60 and over has decreased by 8% in the last week to 500.0 per 100,000 population.

## Situational Awareness indicators from 31<sup>st</sup> December to 6<sup>th</sup> January\* in comparison to previous 7-day period

Area	Individuals tested per 100,000 population (7-day moving average)		Percentage individuals test positive (weekly)		Cases per 100,000 population - all ages (weekly)		Cases per 100,000 population - 60+ (weekly)		Number of confirmed cases (last 7 days)
	Value	Change	Value	Change	Value	Change	Value	Change	
Bracknell Forest	515.5	↑	21.1	↓	698.5	↓ (12%)	500.0	↓ (8%)	856
Reading	553.2	↑	19.5	↑	709.6	↑ (29%)	456.8	↑ (20%)	1,148
Slough	632.2	↑	26.6	↓	1059.9	↑ (5%)	1019.3	↑ (29%)	1,585
West Berkshire	426.5	↑	12.6	↓	343.3	↓ (9%)	226.2	↑ (2%)	544
Windsor and Maidenhead	561.5	↑	17.6	↓	624.7	↓ (7%)	452.3	↑ (2%)	946
Wokingham	451.6	↑	18.4	↓	538.8	↓ (2%)	359.8	↑ (16%)	922
South East	595.9	↑	17.8	↓	680.2	↑ (9%)	509.1	↑ (23%)	60,607

Source: PHE Regional South East Situational Awareness Report

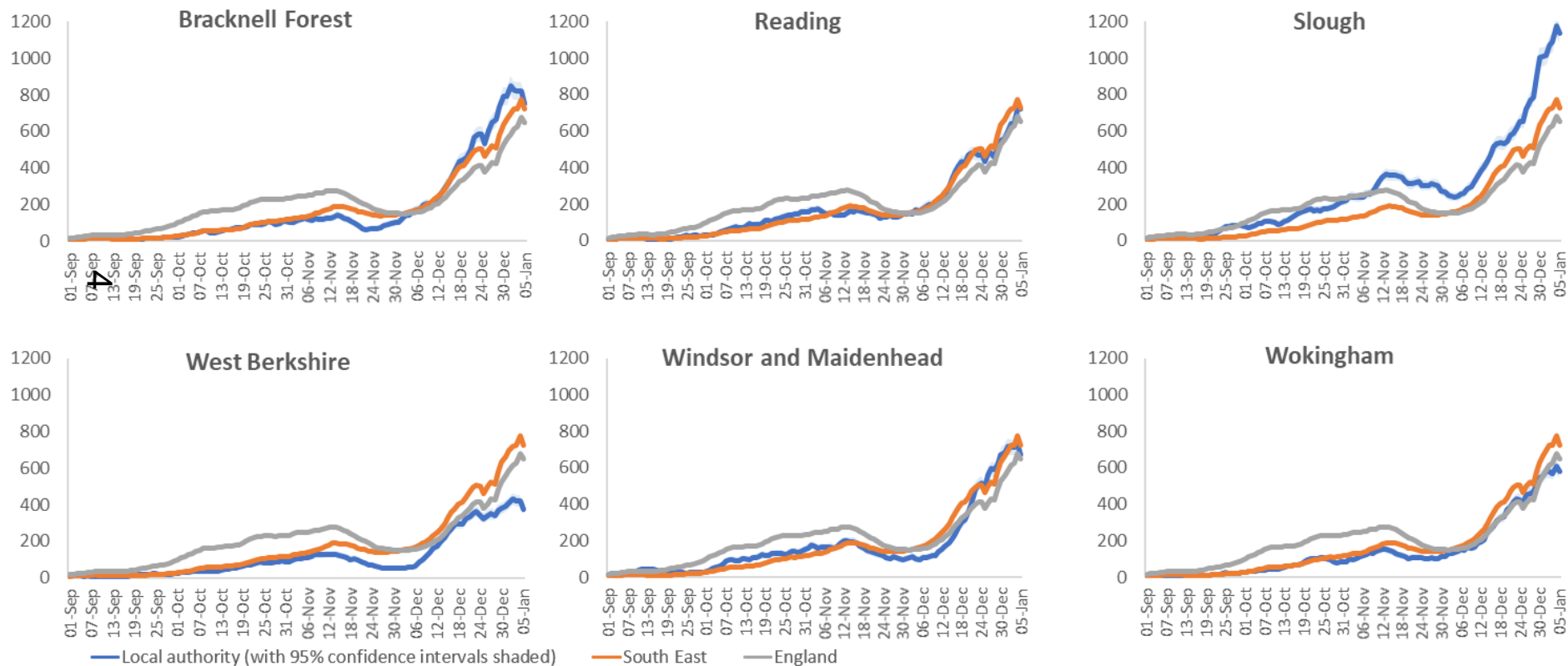
\* Dates and figures refer to specimen date

# Epidemiology of cases

There had been a total of 32,793 confirmed cases of COVID-19 in Berkshire on 6<sup>th</sup> January 2021. 56% (18,208) of these cases have occurred since the beginning of December 2020.

## Weekly rate of confirmed COVID-19 cases per 100,000 population (7-day rolling average)

Data from the most recent 4 days have been excluded from the charts as these will be incomplete



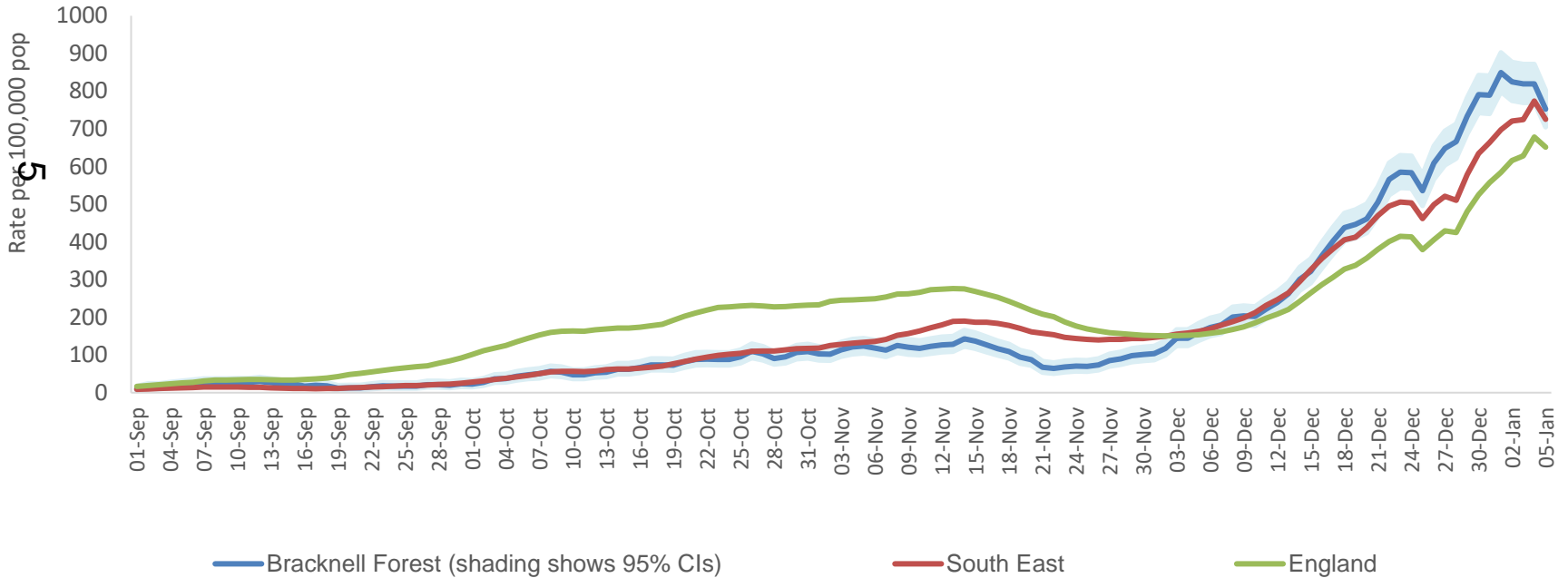
Source: PHE Second Generation Surveillance System (SGSS)

# Epidemiology of cases

## Weekly rate of confirmed COVID-19 cases per 100,000 population (7-day rolling average)

Data from the most recent 4 days have been excluded from the charts as these will be incomplete

Weekly rate of confirmed cases of COVID-19 per 100,000 population

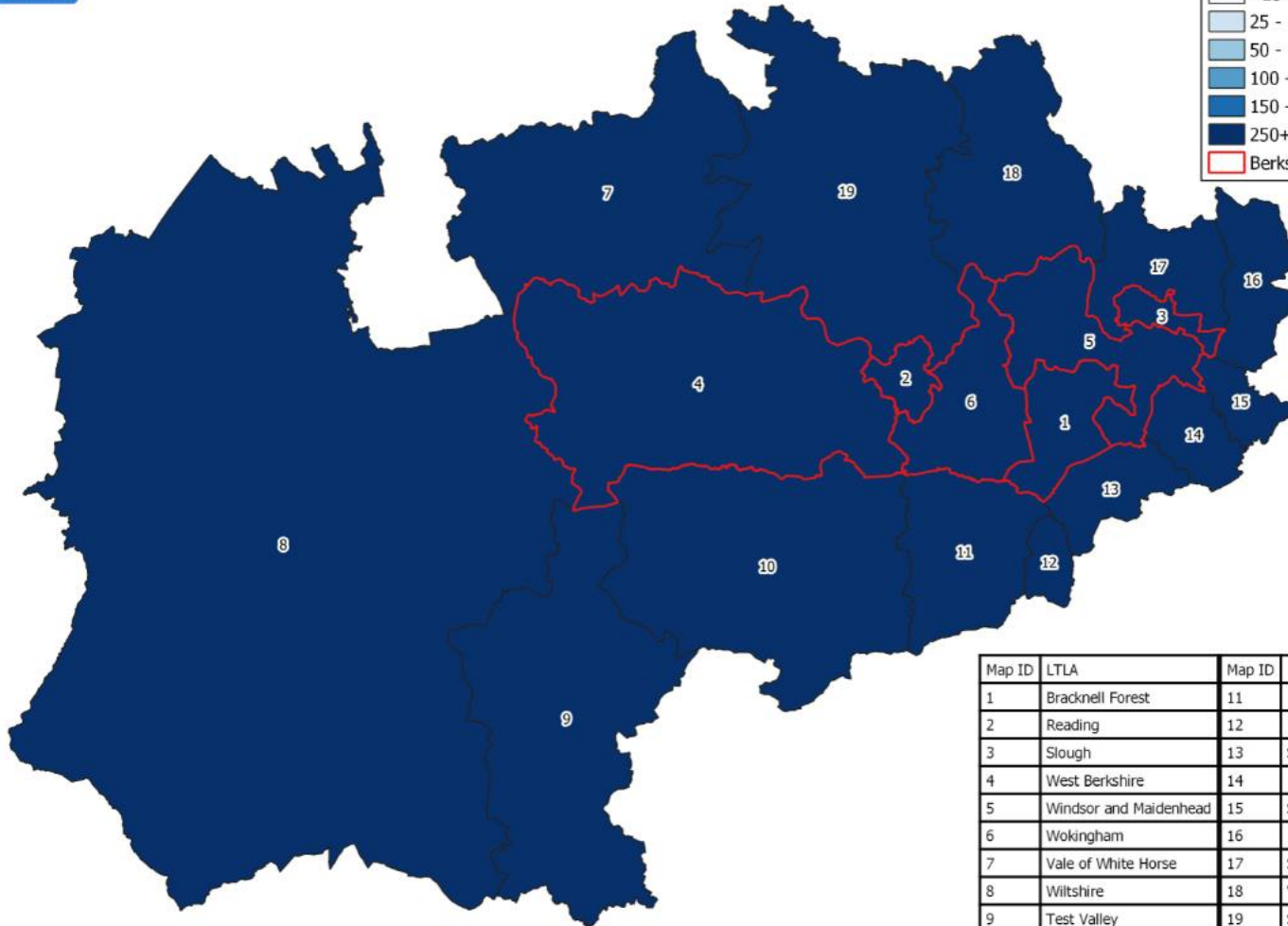



Source: PHE Second Generation Surveillance System (SGSS)

# Situational Awareness



Weekly Rate of Confirmed COVID-19 Cases per 100,000 by Lower Tier Local Authority.  
Data covers 7-day period from 25th to 31st December 2020 (Published 5th Jan 2021)



Map ID	LTLA	Map ID	LTLA
1	Bracknell Forest	11	Hart
2	Reading	12	Rushmoor
3	Slough	13	Surrey Heath
4	West Berkshire	14	Runnymede
5	Windsor and Maidenhead	15	Spelthorne
6	Wokingham	16	Hillingdon
7	Vale of White Horse	17	South Buckinghamshire
8	Wiltshire	18	Wycombe
9	Test Valley	19	South Oxfordshire
10	Basingstoke & Deane		

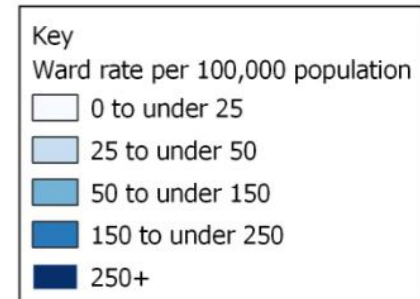
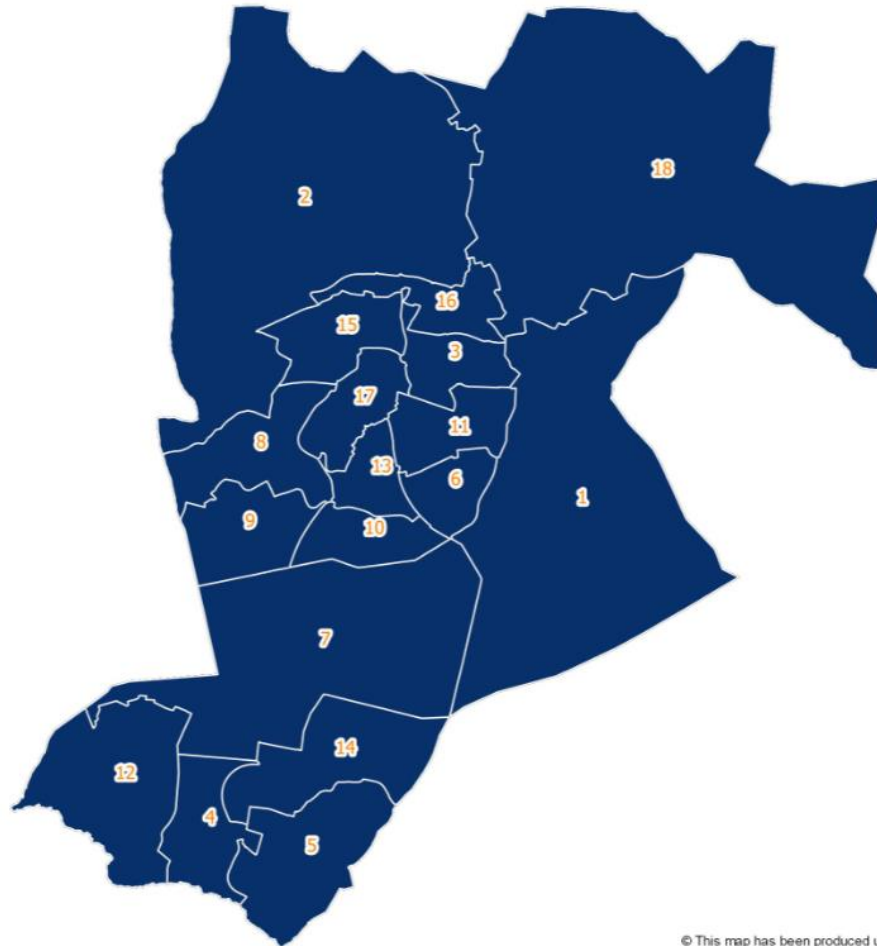
© This map has been produced using the and Ordnance Survey OpenData 2020 and PHE Regional SAR for 5th January 2021



# Bracknell Forest

Weekly rate of confirmed COVID-19 cases by Ward in Bracknell Forest  
for the period 12th to 18th December 2020

Map ID	Ward Name
1	Ascot Ward
2	Binfield with Warfield Ward
3	Bullbrook Ward
4	Central Sandhurst Ward
5	College Town Ward
6	Crown Wood Ward
7	Crowthorne Ward
8	Great Hollands North Ward
9	Great Hollands South Ward
10	Hanworth Ward
11	Harmans Water Ward
12	Little Sandhurst and Wellington Ward
13	Old Bracknell Ward
14	Owlsmoor Ward
15	Priestwood and Garth Ward
16	Warfield Harvest Ride Ward
17	Wildridings and Central Ward
18	Winkfield and Cranbourne Ward



© This map has been produced using the PHE Second Generation Surveillance System (SGSS) and Ordnance Survey OpenData 2020

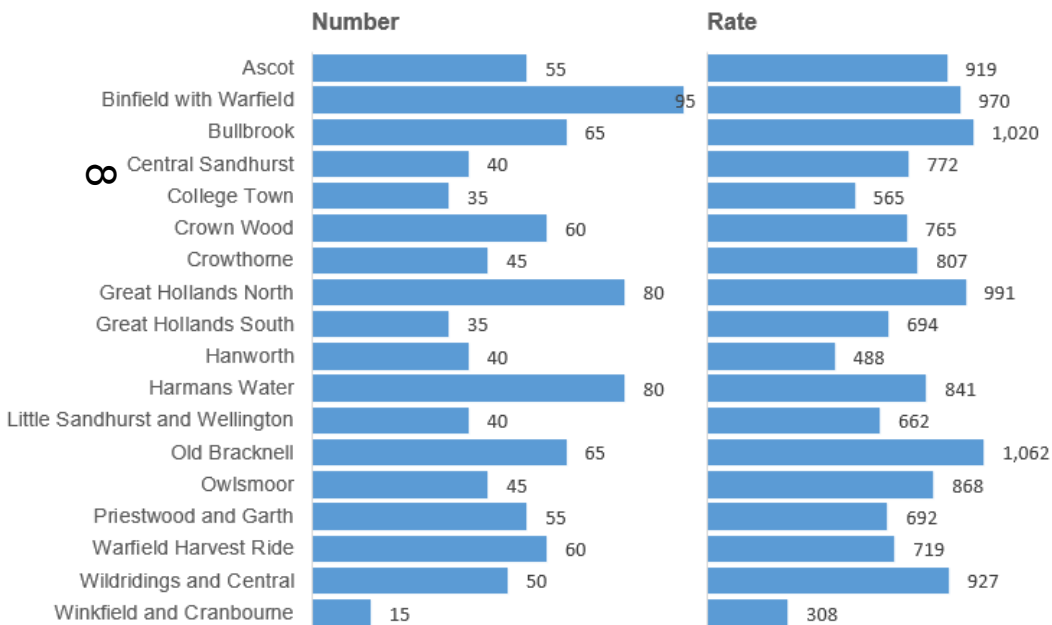
To see case, rate and trend information at an MSOA-level, go to <https://coronavirus.data.gov.uk/details/interactive-map>

# Bracknell Forest

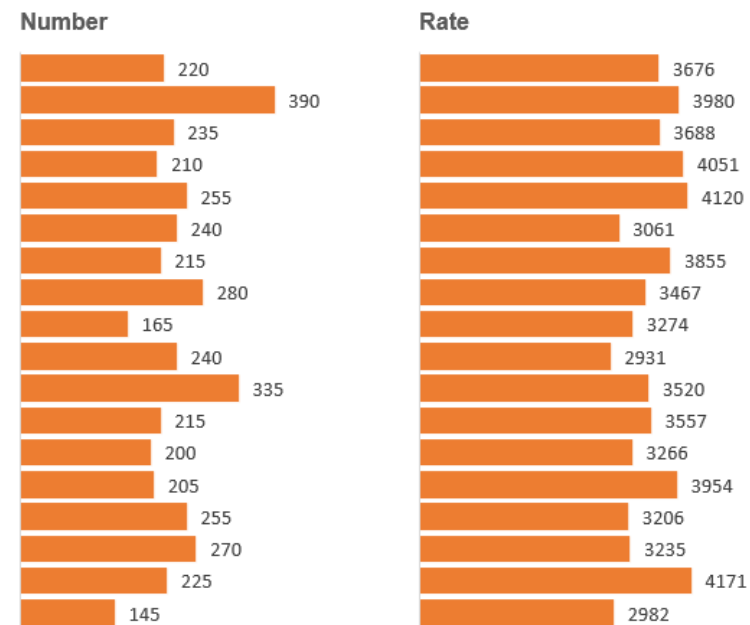
Data on confirmed COVID-19 cases are shown by Electoral Ward.

Caution should be taken with this information, as it will be based on small numbers and can fluctuate. Data relating to each Electoral Ward has been rounded to the nearest 5. This is in order to protect the identity of individuals.

**Cases and weekly rates per 100,000 population for the latest week (25<sup>th</sup> to 31<sup>st</sup> December)**



**Total cases and total rates per 100,000 population (since Mar-20)**



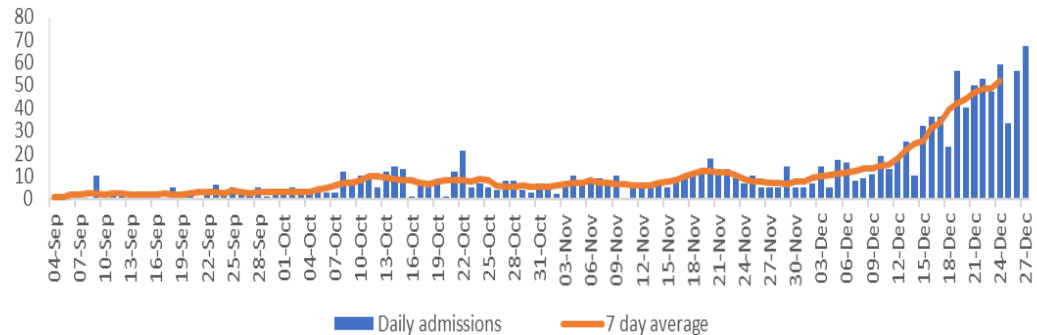
Source: PHE Second Generation Surveillance System (SGSS)

# Hospital activity

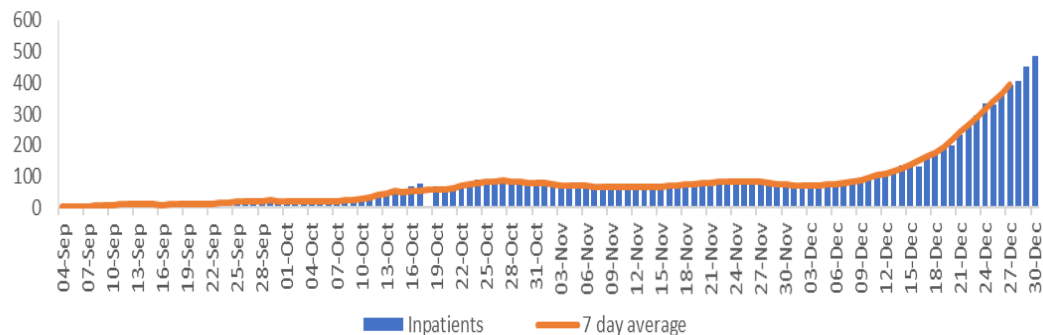
Hospital activity information is now available at a Trust level. The latest activity for Frimley Health NHS Foundation Trust(FHFT) and Royal Berkshire NHS Foundation Trust (RBFT) are shown on the following slides.

∞ The number of admissions for Covid-19 patients has increased at FHFT hospitals with 59 admissions on 24<sup>th</sup> December. On 27<sup>th</sup> December, 393 patients were in FHFT hospitals for COVID-19 and 25 of these were on mechanical ventilation.

**Number of patients admitted to hospital with COVID-19 – Frimley Health NHS Foundation Trust**



**Number of patients in hospital for COVID-19 – Frimley Health NHS Foundation Trust**



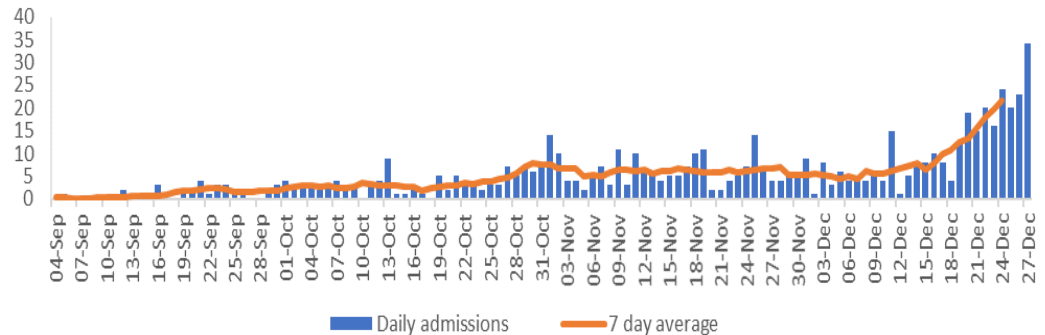
Source: <https://coronavirus.data.gov.uk/healthcare>

# Hospital activity

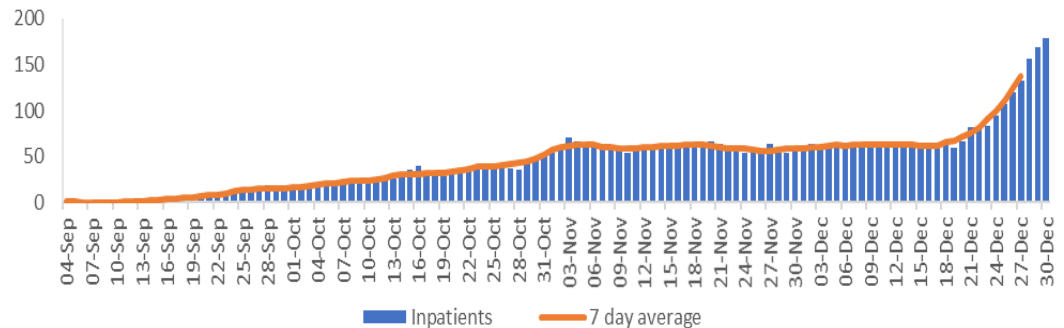
The number of admissions for Covid-19 patients has increased in Royal Berkshire Foundation Trust hospitals since mid-December. There were 24 admissions on 24<sup>th</sup> December.

On 27<sup>th</sup> December, 133 patients were in RBFT hospitals for COVID-19 and 10 of these were on mechanical ventilation.

Number of patients admitted to hospital with COVID-19 – Royal Berkshire NHS Foundation Trust



Number of patients in hospital for COVID-19 – Royal Berkshire NHS Foundation Trust



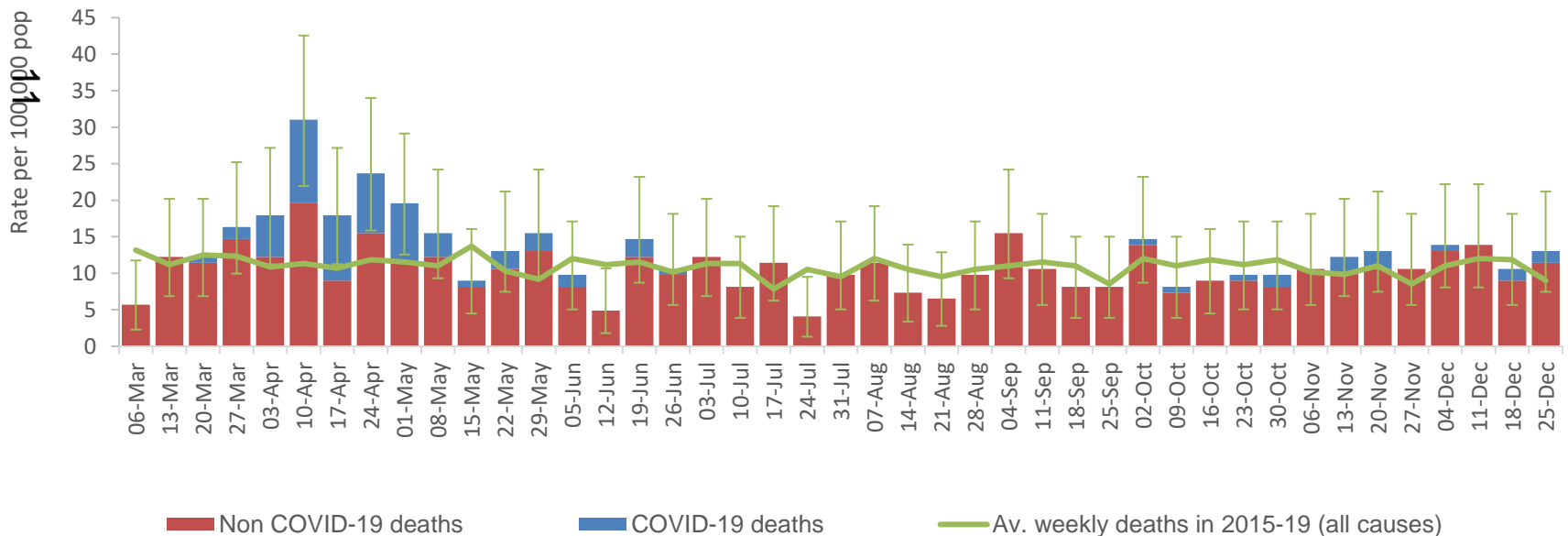
Source: <https://coronavirus.data.gov.uk/healthcare>

# Deaths

There have been 88 COVID-19 related deaths during the pandemic. 2 deaths were recorded for the last week (19<sup>th</sup> – 25<sup>th</sup> Dec).

Since March 2020, Bracknell Forest's all-cause mortality rate has been 11% higher than the previous 5 year average, which equates to 75 additional deaths.

Mortality in Bracknell Forest per 100,000 population  
(2020 compared to 2015-19 average)



Source: [Office for National Statistics; Death registrations and occurrences by local authority](#)

# For more information

For the latest Berkshire COVID-19 data (cases, NHS 111 triages and deaths) please visit our new website: <https://www.berkshirepublichealth.co.uk/>

12

Working together for health and wellbeing  
Public Health for Berkshire

COVID-19 Dashboard Information Centre

This site is currently in beta. Pages will be continually tested and refined.

**The latest Berkshire COVID-19 data at your fingertips.**

Our dashboard provides you with the latest data and information in your local area.

Explore the dashboard

Additional information on national, regional and neighbourhood-level data can also be found at the main government website: <https://coronavirus.data.gov.uk/>